

NOTICE!!

These documents have been scanned!

Do not place un-scanned documents beneath this notice!

Do not remove this notice from this file!

GPO Jacket No. 560-102
Print Order 61540
Rise Business Services, LLC
Job=AZ15 6/26/2019



Box Number= AZ15135



Claim Begin-End: AMC355493-AMC355493

1 Initial Receipt



AZ15135-4

AMC356454-AMC363464

CLAIM INDEX

DATE PREPARED: December 5, 2001

LEAD AMC NUMBER: AMC 355493
THRU
ENDING AMC NUMBER: AMC 355493

<u>AMC NUMBER</u>	<u>*CLOSURE DECISION</u>	<u>CLAIM NAME</u>	<u>LOCATORS OF RECORD</u>
AMC 355493		RJD DREAMS	ARNOLD ROY HANSEN JOY KALETA SAMMONS ROBERT

*FOR BLM PURPOSES ONLY

**United States Department of the Interior
Bureau of Land Management**
BUSINESS & SUPPORT SVCS DIV
222 N CENTRAL AVE
PHOENIX, AZ 85004 -2203
Phone: (602) 417-9200

Receipt	
No:	324132

Transaction #: 341257	
Date of Transaction: 06/15/2001	
CUSTOMER: ROY ARNOLD 6112 N 17TH AVE PHX,AZ 85015	<i>602-249-7396</i> ENTERED IN COMPUTER <i>RE 6/18/2001</i>

LINE #	QTY	COMMODITY / SUBJECT / ACTION / PRODUCT	REMARKS	UNIT PRICE	TOTAL
1	3.00	IAC PRODUCTS / COPIES / CASEFILE/DOCUMENT COPIES / COPIES (B/W UP TO 11X17)-\$.13/P		\$0.13	\$0.39
2	1.00	LOCATABLE MINERALS / MINING CLAIMS-EARNED AND ADJUDICATED / CERT OF LOCATION SVC CHG \$10 (1930)		- n/a -	\$10.00
3	1.00	LOCATABLE MINERALS / MINING CLAIMS-EARNED AND ADJUDICATED / LOCATION FEE \$25 (1993)		- n/a -	\$25.00
4	1.00	LOCATABLE MINERALS / MINING CLAIMS-EARNED AND ADJUDICATED / MAINTENANCE FEE \$100 (1993)		- n/a -	\$100.00
TOTAL:					\$135.39

PAYMENT INFORMATION			
1	AMOUNT:	\$135.39	POSTMARKED: N/A
	TYPE:	CHECK	RECEIVED: 06/15/2001
	CHECK NO:	758	
	NAME:	ARNOLD, ROY 6112 N 17TH AVE PHX AZ 85015	

REMARKS
PHONE NO: SEE LOCATION NOTICE

CASE SERIAL NUMBER INFORMATION		
TRNS #	LINE #	CASES
341257	2	AMC355493/\$10.00
341257	3	AMC355493/\$25.00
341257	4	AMC355493/\$100.00

This receipt was generated by the automated BLM Collections and Billings System and is a paper representation of a portion of the official electronic record contained therein.

NOTICE!!

These documents have been scanned!

Do not place un-scanned documents beneath this notice!

Do not remove this notice from this file!

GPO Jacket No. 560-102
Print Order 61540
Rise Business Services, LLC
Job=AZ15 6/26/2019



Box Number= AZ15135



Claim Begin-End: AMC355493-AMC355493

2 Correspondence



AZ15135-4

AMC356454-AMC363464

**NO
DOCUMENTS
FOUND**

NO DOCUMENTS FOUND
NO DOCUMENTS FOUND

NOTICE!!

These documents have been scanned!

Do not place un-scanned documents beneath this notice!

Do not remove this notice from this file!

GPO Jacket No. 560-102
Print Order 61540
Rise Business Services, LLC
Job=AZ15 6/26/2019



Box Number= AZ15135



Claim Begin-End: AMC355493-AMC355493

3 Transfers



AZ15135-4

AMC356454-AMC363464

**NO
DOCUMENTS
FOUND**

NO DOCUMENTS FOUND
NO DOCUMENTS FOUND

NOTICE!!

These documents have been scanned!

Do not place un-scanned documents beneath this notice!

Do not remove this notice from this file!

GPO Jacket No. 560-102
Print Order 61540
Rise Business Services, LLC
Job=AZ15 6/26/2019



Box Number= AZ15135



Claim Begin-End: AMC355493-AMC355493

4 Annual Filings



AZ15135-4

AMC356454-AMC363464

DEPARTMENT OF THE INTERIOR
BUREAU OF LAND MANAGEMENT
MINING CLAIMS

Run Date/Time: 8/16/2019

MC Maintenance Fees Paid Through the BLM Pay Portal
(by Date Paid)

Page 86 Of 122

CBS Receipt: 4531865

Printed For Lead File # AMC355493

Agency Tracking ID: 1565694131

Assessment Year: 2020

Number of BLM Serial Nr: 1

Paid On: 8/13/2019

Total Amount Paid: \$165.00

Claim Name	BLM Serial No	Lead File No	Amount Paid
RJD DREAMS	AMC355493	AMC355493	\$165.00

United States Department of the Interior
Bureau of Land Management
 BUSINESS & SUPPORT SVCS DIV
 ONE N CENTRAL AVE SUITE 800
 PHOENIX, AZ 85004 -4427
 Phone: 602-417-9200

Receipt	
No:	4531865

Transaction #: 4652729	
Date of Transaction: 08/13/2019	
CUSTOMER:	
	ROY N ARNOLD 6112 N 17TH AVE PHOENIX, AZ 85015 US

LINE #	QTY	DESCRIPTION	REMARKS	UNIT PRICE	TOTAL
1	1.00	LOCATABLE MINERALS / MINING CLAIMS- NOT NEW-UNADJUD, ONE AUTH NO. ONLY / MINING CLAIM MONEY RECEIVED CASES: AMC355493/\$165.00		- n/a -	165.00
TOTAL:					\$165.00

PAYMENT INFORMATION			
NOTE: Items will appear on credit card statement as "BLM O Mining Claim".			
1	AMOUNT:	165.00	POSTMARKED: N/A
	TYPE:	CREDIT CARD	RECEIVED: 08/13/2019
	NAME:	ROY N ARNOLD 6112 N 17TH AVE PHOENIX AZ 85015 US	
	CARD NO:	XXXXXXXXXXXX0151	AUTH CODE: 01357R
	NAME ON CARD:	ROY N ARNOLD	
	SIGNATURE:	INTERNET	

REMARKS

This receipt was generated by the automated BLM Collections and Billing System and is a paper representation of a portion of the official electronic record contained therein.

DEPARTMENT OF THE INTERIOR
BUREAU OF LAND MANAGEMENT
MINING CLAIMS

Run Date/Time: 9/11/2018

MC Maintenance Fees Paid Through the BLM Pay Portal
(by Date Paid)

Page 414 Of 723

CBS Receipt: 4248049

Printed For Lead File # AMC355493

Agency Tracking ID: 1535511736

Assessment Year: 2019

Paid On: 8/29/2018

Number of BLM Serial Nr: 1

Total Amount Paid: \$155.00

Claim Name	BLM Serial No	Lead File No	Amount Paid
RJD DREAMS	AMC355493	AMC355493	\$155.00

**United States Department of the Interior
Bureau of Land Management
BUSINESS & SUPPORT SVCS DIV
ONE N CENTRAL AVE SUITE 800
PHOENIX, AZ 85004 -4427
Phone: 602-417-9200**

Receipt

No: 4248049

Transaction #: 4363523	
Date of Transaction: 08/28/2018	
CUSTOMER:	
ROY N ARNOLD 6445 NORTH 17TH AVE. PHOENIX, AZ 85015 US	

LINE #	QTY	DESCRIPTION	REMARKS	UNIT PRICE	TOTAL
1	1.00	LOCATABLE MINERALS / MINING CLAIMS- NOT NEW-UNADJUD, ONE AUTH NO. ONLY / MINING CLAIM MONEY RECEIVED CASES: AMC355493/\$155.00		- n/a -	155.00
TOTAL:					\$155.00

PAYMENT INFORMATION					
NOTE: Items will appear on credit card statement as "BLM O Mining Claim".					
1	AMOUNT:	155.00	POSTMARKED:	N/A	
	TYPE:	CREDIT CARD	RECEIVED:	08/28/2018	
	NAME:	ROY N ARNOLD 6445 NORTH 17TH AVE. PHOENIX AZ 85015 US			
	CARD NO:	XXXXXXXXXXXX0151	AUTH CODE:	02821R	
	NAME ON CARD:	ROY N ARNOLD			
	SIGNATURE:				

REMARKS

This receipt was generated by the automated BLM Collections and Billing System and is a paper representation of a portion of the official electronic record contained therein.

Run Date: 08/28/17

Run Time: 12:44 PM

**DEPARTMENT OF THE INTERIOR
BUREAU OF LAND MANAGEMENT
MINING CLAIMS**

MC Maintenance Fees Paid Through the BLM Pay Portal

CBS Receipt: 3961631

Printed For Lead File # AMC355493

Agency Tracking ID: 1503798399

Assessment Year: 2018

Number of BLM Serial Nr: 1

Paid On: 08/26/2017

Total Amount Paid: \$155.00

Claim Name	BLM Serial No	Lead File No	Amount Paid
RJD DREAMS	AMC355493	AMC355493	\$155.00

United States Department of the Interior
Bureau of Land Management
 BUSINESS & SUPPORT SVCS DIV
 ONE N CENTRAL AVE SUITE 800
 PHOENIX, AZ 85004 -4427
 Phone: 602-417-9200

Receipt

No: 3961631

Transaction #: 4071470	
Date of Transaction: 08/26/2017	
CUSTOMER:	
	ROY N ARNOLD 6112 N. 17TH AVE. PHOENIX, AZ 85015 US

LINE #	QTY	DESCRIPTION	REMARKS	UNIT PRICE	TOTAL
1	1.00	LOCATABLE MINERALS / MINING CLAIMS- NOT NEW-UNADJUD, ONE AUTH NO. ONLY / MINING CLAIM MONEY RECEIVED CASES: AMC355493/\$155.00		- n/a -	155.00
TOTAL:					\$155.00

PAYMENT INFORMATION			
NOTE: Items will appear on credit card statement as "BLM O Mining Claim".			
1	AMOUNT:	155.00	POSTMARKED: N/A
	TYPE:	CREDIT CARD	RECEIVED: 08/26/2017
	NAME:	ROY N ARNOLD 6112 N. 17TH AVE. PHOENIX AZ 85015 US	
	CARD NO:	XXXXXXXXXXXX5194	AUTH CODE: 02697R
	NAME ON CARD:	ROY N ARNOLD	
	EXPIRES:	09/2021	
	SIGNATURE:		

REMARKS

This receipt was generated by the automated BLM Collections and Billing System and is a paper representation of a portion of the official electronic record contained therein.

Run Date: 09/09/16

Run Time: 05:54 AM

**DEPARTMENT OF THE INTERIOR
BUREAU OF LAND MANAGEMENT
MINING CLAIMS**

MC Maintenance Fees Paid Through the BLM Pay Portal

CBS Receipt: 3643439

Printed For Lead File # **AMC355493**

Agency Tracking ID: 1472250515

Assessment Year: 2017

Number of BLM Serial Nr: 1

Paid On: 08/26/2016

Total Amount Paid: \$155.00

Claim Name	BLM Serial No	Lead File No	Amount Paid
RJD DREAMS	AMC355493	AMC355493	\$155.00

United States Department of the Interior
Bureau of Land Management
 BUSINESS & SUPPORT SVCS DIV
 ONE N CENTRAL AVE SUITE 800
 PHOENIX, AZ 85004 -4427
 Phone: (602) 417-9200

Receipt

No: 3643439

Transaction #: 3747402	
Date of Transaction: 08/26/2016	
CUSTOMER:	
ROY N ARNOLD 6112 NORTH 17TH AVE PHOENIX,AZ 85015 US	

LINE #	QTY	DESCRIPTION	REMARKS	UNIT PRICE	TOTAL
1	1.00	LOCATABLE MINERALS / MINING CLAIMS- NOT NEW-UNADJUD,ONE AUTH NO. ONLY / MINING CLAIM MONEY RECEIVED CASES: AMC355493/\$155.00		- n/a -	155.00
TOTAL:					\$155.00

PAYMENT INFORMATION			
NOTE: Items will appear on credit card statement as "BLM O Mining Claim".			
1	AMOUNT:	155.00	POSTMARKED: N/A
	TYPE:	CREDIT CARD	RECEIVED: 08/26/2016
	NAME:	ROY N ARNOLD 6112 NORTH 17TH AVE PHOENIX AZ 85015 US	
	CARD NO:	XXXXXXXXXXXX5194	AUTH CODE: 02620R
	NAME ON CARD:	ROY N ARNOLD	
	EXPIRES:	08/2018	
	SIGNATURE:		

REMARKS

This receipt was generated by the automated BLM Collections and Billing System and is a paper representation of a portion of the official electronic record contained therein.

355 493

MAINTENANCE FEE PAYMENT

Claimant Name: Roy Arnold
Address: 6112 North 17th Ave
City: PHOENIX State: AZ Zip: 85015
Telephone: 602-249-7396 - 623-326-3125
E-mail address: goldminer165@cox.net
Signature: [Signature]

RECEIVED
BLM
Date
Stamp
2015 AUG 28 A 10: 09
PHOENIX, ARIZONA
BLM AZ STATE OFFICE

Check here if this is a change of address.

LINE NO.	AMC NUMBER	CLAIM/SITE NAME	COUNTY RECORDER DATA (If available)	TWP	RNG	SEC
1	355493	RJD Dreams		11N	1W	3
2						
3						
4						
5						
6						
7						
8						
9						
10						

List additional claims on Form MCF114.

Bureau of Land Management
Arizona State Office
www.blm.gov/az/

No. of Claims*: 1 x \$155 = 155⁰⁰
Check No: _____ Init. PER
Receipt No.: 3379480
For BLM Use Only

* \$155 per lode mining claim, mill site, or tunnel site; and \$155 for each 20 acres or portion thereof for each placer mining claim.

Form: MCF112
Revised July 2014

This form is available from the **Arizona Geological Survey** and may be reproduced.

AUG 31 2015
BY: Rkm

United States Department of the Interior
Bureau of Land Management
 LANDS/RECREATION & PLANNING
 ONE N CENTRAL AVE
 PHOENIX, AZ 85004 -2203
 Phone: 602-417-9200

Receipt

No: 3379480

Transaction #: 3477737	
Date of Transaction: 08/28/2015	
CUSTOMER:	
	ROY ARNOLD 6112 N 17TH AVE PHOENIX,AZ 85015-2021 US

LINE #	QTY	DESCRIPTION	REMARKS	UNIT PRICE	TOTAL
1	1.00	LOCATABLE MINERALS / MINING CLAIMS-NOT NEW-UNADJUD,ONE AUTH NO. ONLY / MINING CLAIM MONEY RECEIVED CASES: AMC355493/\$155.00	2016 MAINT/1	- n/a -	155.00
TOTAL:					\$155.00

PAYMENT INFORMATION					
NOTE: Items will appear on credit card statement as "Bureau of Land Mgmt CO".					
1	AMOUNT:	155.00	POSTMARKED:	N/A	
	TYPE:	CREDIT CARD	RECEIVED:	08/28/2015	
	NAME:	ARNOLD, ROY 6112 N 17TH AVE PHOENIX AZ 85015-2021 US			
	CARD NO:	XXXXXXXXXXXX5194	AUTH CODE:	02884R	
	NAME ON CARD:	ROY N ARNOLD			
	EXPIRES:	08/2018			
	SIGNATURE:				

REMARKS

This receipt was generated by the automated BLM Collections and Billing System and is a paper representation of a portion of the official electronic record contained therein.

INTEREST
 AUG 31 2015
 BY: *R. Aron*

Run Date: 08/27/14

21

Run Time: 10:10 AM

**DEPARTMENT OF THE INTERIOR
BUREAU OF LAND MANAGEMENT
MINING CLAIMS**

355493

MC Maintenance Fees Paid Through the BLM Pay Portal

CBS Receipt: 3109899

Agency Tracking ID: 735125521

Assessment Year: 2015

Paid On : 08/22/2014

Number of BLM Serial Nr: 1

Total Amount Paid: \$155.00

Claim Name	BLM Serial No	Lead File No	Case Type	Amount Paid
RJD DREAMS	AMC355493	AMC355493	384201	\$155.00

United States Department of the Interior
Bureau of Land Management
 BUSINESS & SUPPORT SVCS DIV
 ONE N CENTRAL AVE SUITE 800
 PHOENIX, AZ 85004 -4427
 Phone: (602) 417-9200

Receipt

No: 3109899

Transaction #: 3201594	
Date of Transaction: 08/22/2014	
CUSTOMER:	
ROY N ARNOLD 6112 NORTH 17TH AVE. PHOENIX, AZ 85015	

LINE #	QTY	DESCRIPTION	REMARKS	UNIT PRICE	TOTAL
1	1.00	LOCATABLE MINERALS / MINING CLAIMS- NOT NEW-UNADJUD, ONE AUTH NO. ONLY / MINING CLAIM MONEY RECEIVED CASES: AMC355493/\$155.00		- n/a -	155.00
TOTAL:					\$155.00

PAYMENT INFORMATION					
NOTE: Items will appear on credit card statement as "BLM O Mining Claim".					
1	AMOUNT:	155.00	POSTMARKED:	N/A	
	TYPE:	CREDIT CARD	RECEIVED:	08/22/2014	
	NAME:	ROY N ARNOLD 6112 NORTH 17TH AVE. PHOENIX AZ 85015			
	CARD NO:	XXXXXXXXXXXX5194	AUTH CODE:	02231R	
	NAME ON CARD:	ROY N ARNOLD			
	EXPIRES:	08/2018			
	SIGNATURE:				

REMARKS

This receipt was generated by the automated BLM Collections and Billing System and is a paper representation of a portion of the official electronic record contained therein.

355493

MAINTENANCE FEE PAYMENT

Claimant Name: Roy Arnold
Address: 6112 North 17th AVE
City: PHOENIX State: AZ Zip: 85015
Telephone: 602-249-7396
E-mail address: goldmine@tbs@cox.net
Signature: [Signature]

Check here if this is a change of address.

RECEIVED
BLM AZ STATE OFFICE
2013 AUG 23 A 11:01
PHOENIX, ARIZONA
BLM
Date
Stamp

LINE NO.	AMC NUMBER	CLAIM/SITE NAME	COUNTY RECORDER DATA (If available)	TWP	RNG	SEC
1	355493	RJD Dreams		11N	1W	3
2						
3						
4						
5						
6						
7						
8						
9						
10						

List additional claims on Form MCF114.

Bureau of Land Management
Arizona State Office
www.blm.gov/az/

No. of Claims: 1 x \$140 = 140
Check No: CC Init. SC
Receipt No.: 2863097
For BLM Use Only

Form: MCF112
Revised July 2009

This form is available from the Arizona Department of Mines and Mineral Resources and may be reproduced.

ENTERED
AUG 30 2013
BY: RR

United States Department of the Interior
Bureau of Land Management
 LANDS/RECREATION & PLANNING
 ONE N CENTRAL AVE
 PHOENIX, AZ 85004 -2203
 Phone: 602-417-9200

Receipt

No: 2863097

Transaction #: 2948993	
Date of Transaction: 08/23/2013	
CUSTOMER:	
ROY ARNOLD 6112 N 17TH AVE PHOENIX, AZ 85015-2021 US	

LINE #	QTY	DESCRIPTION	REMARKS	UNIT PRICE	TOTAL
1	1.00	LOCATABLE MINERALS / MINING CLAIMS- NOT NEW-UNADJUD, ONE AUTH NO. ONLY / MINING CLAIM MONEY RECEIVED CASES: AMC355493/\$10.00	AMEND (1)	- n/a -	10.00
2	1.00	LOCATABLE MINERALS / MINING CLAIMS- NOT NEW-UNADJUD, ONE AUTH NO. ONLY / MINING CLAIM MONEY RECEIVED CASES: AMC355493/\$140.00	MAINT 2014 (1)	- n/a -	140.00
TOTAL:					\$150.00

PAYMENT INFORMATION			
NOTE: Items will appear on credit card statement as "Bureau of Land Mgmt CO".			
1	AMOUNT:	150.00	POSTMARKED: N/A
	TYPE:	CREDIT CARD	RECEIVED: 08/23/2013
	NAME:	ARNOLD, ROY 6112 N 17TH AVE PHOENIX AZ 85015-2021 US	
	CARD NO:	XXXXXXXXXXXX5194	AUTH CODE: 02382R
	NAME ON CARD:	ROY N ARNOLD	
	EXPIRES:	06/2014	
	SIGNATURE:		

attached amendment to top of original location notice - RE 8/30/13

This receipt was generated by the automated BLM Collections and Billing System and is a paper representation of a portion

AMC 35493

AMC 355493

MAINTENANCE FEE PAYMENT

Claimant Name: Roy Arnold
 Address: 6112 North 17th AVE.
 City: Phoenix State: AZ Zip: 85015
 Telephone: 602-249-7396 - 623-326-3125
 E-mail address: goldminer16@aol.com
 Signature: [Signature]

Check here if this is a change of address.

RECEIVED
 BLM AZ STATE OFFICE
 2012 AUG 17 A 9:17
 PHOENIX, ARIZONA
 BLM
 Date
 Stamp

LINE NO.	AMC NUMBER	CLAIM/SITE NAME	COUNTY RECORDER DATA (If available)	TWP	RNG	SEC
1	355493	RSD DREAMS	BK3841 PG710-3361095/T110		R1W	3
2						
3						
4						
5						
6						
7						
8						
9						
10						

2 ac

ok

List additional claims on Form MCF114.

Bureau of Land Management
Arizona State Office
www.blm.gov/az/

No. of Claims: 1 x \$140 = 280
 Check No: CC Init. SC
 Receipt No.: 2633118
For BLM Use Only

Form: MCF112
 Revised July 2009

This form is available from the Arizona Department of Mines and Mineral Resources and may be reproduced.

8/24/2012 TB
 ENTERED INTO COMPUTER

United States Department of the Interior
Bureau of Land Management
 LANDS/RECREATION & PLANNING
 ONE N CENTRAL AVE
 PHOENIX, AZ 85004 -2203
 Phone: 602-417-9200

Receipt

No: 2633118

Transaction #: 2713649	
Date of Transaction: 08/17/2012	
CUSTOMER:	
ROY ARNOLD 6112 N 17TH AVE PHOENIX, AZ 85015-2021 US	

LINE #	QTY	DESCRIPTION	REMARKS	UNIT PRICE	TOTAL
1	1.00	LOCATABLE MINERALS / MINING CLAIMS-NOT NEW-UNADJUD, ONE AUTH NO. ONLY / MINING CLAIM MONEY RECEIVED CASES: AMC355493/\$280.00	MAINT (1) 2013	- n/a -	280.00
TOTAL:					\$280.00

PAYMENT INFORMATION			
NOTE: Items will appear on credit card statement as "Bureau of Land Mgmt CO".			
1	AMOUNT:	280.00	POSTMARKED: N/A
	TYPE:	CREDIT CARD	RECEIVED: 08/17/2012
	NAME:	ARNOLD, ROY 6112 N 17TH AVE PHOENIX AZ 85015-2021 US	
	CARD NO:	XXXXXXXXXXXX5194	AUTH CODE: 01723R
	NAME ON CARD:	ROY N ARNOLD	
	EXPIRES:	01/2014	
	SIGNATURE:		

REMARKS

This receipt was generated by the automated BLM Collections and Billing System and is a paper representation of a portion of the official electronic record contained therein.

MAINTENANCE FEE PAYMENT

Claimant Name: Roy Arnold
 Address: 6112 North 17th Ave
 City: Phoenix State: AZ Zip: 85015
 Telephone: 602-249-7396-623-326-3125
 E-mail address: goldmining165@cox.net
 Signature: [Signature]

RECEIVED
 TULAZ STATE OFFICE
 2011 AUG 19 P 1:54
 PHOENIX, ARIZONA
 BLM
 Date
 Stamp

Check here if this is a change of address.

LINE NO.	AMC NUMBER	CLAIM/SITE NAME	COUNTY RECORDER DATA (If available)	TWP	RNG	SEC
1	355493	RSD Dreams	BK 3841 PG 710-3361095	T11N	R1W	3
2						
3						
4						
5						
6						
7						
8						
9						
10						

List additional claims on Form MCF114.

Bureau of Land Management
 Arizona State Office
 www.blm.gov/az

No. of Claims: 1 x \$140 = 140.00
 Check No: CC Init. [Signature]
 Receipt No.: 2410065
 For BLM Use Only

Form: MCF112
 Revised July 2009

This form is available from the Arizona Department of Mines and Mineral Resources and may be reproduced.

ENTERED INTO COMPUTER
 AUG 31 2011

AT

United States Department of the Interior
Bureau of Land Management
 LANDS/RECREATION & PLANNING
 ONE N CENTRAL AVE
 PHOENIX, AZ 85004 -2203
 Phone: 602-417-9200

Receipt

No: 2410065

Transaction #: 2485394	
Date of Transaction: 08/19/2011	
CUSTOMER:	
	ROY ARNOLD 6112 N 17TH AVE PHOENIX,AZ 85015-2021 US

LINE #	QTY	DESCRIPTION	REMARKS	UNIT PRICE	TOTAL
1	1.00	LOCATABLE MINERALS / MINING CLAIMS- NOT NEW-UNADJUD,ONE AUTH NO. ONLY / MINING CLAIM MONEY RECEIVED CASES: AMC355493/\$140.00	2012 MAINT (1)	- n/a -	140.00
TOTAL:					\$140.00

PAYMENT INFORMATION			
NOTE: Items will appear on credit card statement as "Bureau of Land Mgmt CO".			
1	AMOUNT:	140.00	POSTMARKED: N/A
	TYPE:	CREDIT CARD	RECEIVED: 08/19/2011
	NAME:	ARNOLD, ROY 6112 N 17TH AVE PHOENIX AZ 85015-2021 US	
	CARD NO:	XXXXXXXXXXXX8643	AUTH CODE: 01943B
	NAME ON CARD:	ROY ARNOLD	
	EXPIRES:	03/2014	
	SIGNATURE:		

REMARKS

This receipt was generated by the automated BLM Collections and Billing System and is a paper representation of a portion of the official electronic record contained therein.

AMC 355493

MAINTENANCE FEE PAYMENT

Claimant Name: Roy Arnold
Address: 6112 North 17th Ave
City: Phoenix State: AZ Zip: 85015
Telephone: 602-249-7396 - 623-324-3125
E-mail address: goldminey165@cox.net
Signature: [Signature]

RECEIVED
BLM AZ STATE OFFICE
2010 AUG 27 A 9:01
PHOENIX, ARIZONA
BLM
Date
Stamp

Check here if this is a change of address.

LINE NO.	AMC NUMBER	CLAIM/SITE NAME	COUNTY RECORDER DATA (If available)	TWP	RNG	SEC
1	355493	RTD Dreams		11N	1W	3
2						
3						
4						
5						
6						
7						
8						
9						
10						

ENTERED INTO COMPUTER
SEP 19 2010 M

List additional claims on Form MCF114.

Bureau of Land Management
Arizona State Office
www.blm.gov/az/

No. of Claims: 1 x \$140 = 140.00
Check No: C.C. Init. A.A.
Receipt No.: 2202119
For BLM Use Only

United States Department of the Interior
Bureau of Land Management
 LANDS/RECREATION & PLANNING
 ONE N CENTRAL AVE
 PHOENIX, AZ 85004 -2203
 Phone:

Receipt

No: 2202119

Transaction #: 2272050	
Date of Transaction: 08/27/2010	
CUSTOMER:	ROY ARNOLD 6112 N 17TH AVE PHOENIX,AZ 85015-2021 US

ENTERED INTO COMPUTER
 SEP 19 2010

LINE #	QTY	DESCRIPTION	REMARKS	UNIT PRICE	TOTAL
1	1.00	LOCATABLE MINERALS / MINING CLAIMS-NOT NEW-UNADJUD,ONE AUTH NO. ONLY / MINING CLAIM MONEY RECEIVED CASES: AMC355493/\$140.00	MAINT FEE PYMNT (1) 2011	- n/a -	140.00
TOTAL:					\$140.00

PAYMENT INFORMATION			
NOTE: Items will appear on credit card statement as "Bureau of Land Mgmt CO".			
1	AMOUNT:	140.00	POSTMARKED: N/A
	TYPE:	CREDIT CARD	RECEIVED: 08/27/2010
	NAME:	ARNOLD, ROY 6112 N 17TH AVE PHOENIX AZ 85015-2021 US	
	CARD NO:	XXXXXXXXXXXX5194	AUTH CODE: 02794R
	NAME ON CARD:	ROY N ARNOLD	
	EXPIRES:	01/2014	
	SIGNATURE:		

REMARKS

This receipt was generated by the automated BLM Collections and Billing System and is a paper representation of a portion of the official electronic record contained therein.

AMC 355493

MAINTENANCE FEE PAYMENT

Claimant Name: Foy Arnold
Address: 6112 North 17th Ave
City: Phoenix State: AZ Zip: 85015
Telephone: 602-249-7394
E-mail address: goldminer165@cox.net
Signature: Foy Arnold

RECEIVED
BLM AZ STATE OFFICE
PHOENIX, ARIZONA
2009 AUG 14 A 11:19
BLM
Date
Stamp

Check here if this is a change of address.

LINE NO.	AMC NUMBER	CLAIM/SITE NAME	COUNTY RECORDER DATA (If available)	TWP	RNG	SEC
1	355493	RJD Dreams		11N	1W	3
2						
3						
4						
5						
6						
7						
8						
9						
10						

List additional claims on Form MCF114.

**Bureau of Land Management
Arizona State Office**
www.az.blm.gov

No. of Claims: 1 x \$140 = 140.00
Check No: CC Init. EBG
Receipt No.: 1977886
For BLM Use Only

Form: MCF112
Revised July 2009

This form is available from the **Arizona Department of Mines and Mineral Resources** and may be reproduced.



United States Department of the Interior
Bureau of Land Management
 BUSINESS & SUPPORT SVCS DIV
 ONE N CENTRAL AVE SUITE 800
 PHOENIX, AZ 85004 -4427
 Phone: (602) 417-9200

Receipt

No: 1977886

Transaction #: 2041879	
Date of Transaction: 08/14/2009	
CUSTOMER:	ROY ARNOLD 6112 N 17TH AVE PHOENIX,AZ 85015-2021 US

LINE #	QTY	DESCRIPTION	REMARKS	UNIT PRICE	TOTAL
1	1.00	LOCATABLE MINERALS / MINING CLAIMS- NOT NEW-UNADJUD,ONE AUTH NO. ONLY / MINING CLAIM MONEY RECEIVED CASES: AMC355493/\$140.00	2010 MAINT (1)	- n/a -	140.00
TOTAL:					\$140.00

PAYMENT INFORMATION			
NOTE: Items will appear on credit card statement as "Bureau of Land Mgmt CO".			
1	AMOUNT:	140.00	POSTMARKED: N/A
	TYPE:	CREDIT CARD	RECEIVED: 08/14/2009
	NAME:	ARNOLD, ROY 6112 N 17TH AVE PHOENIX AZ 85015-2021 US	
	CARD NO:	XXXXXXXXXXXX5194	AUTH CODE: 014264
	NAME ON CARD:	ROY N ARNOLD	
	EXPIRES:	01/2014	
	SIGNATURE:		

REMARKS

This receipt was generated by the automated BLM Collections and Billing System and is a paper representation of a portion of the official electronic record contained therein.

AME 355493

MAINTENANCE FEE PAYMENT

Claimant Name: Roy Arnold
Address: 6012 North 17th Ave
City: PHOENIX State: AZ Zip: 85015
Telephone: 602-249-7374
E-mail address: goldminey165@cox.net
Signature: [Signature]

Check here if this is a change of address.

RECEIVED
BLM AZ STATE OFFICE
2008 AUG 22 A 10: 32
PHOENIX, ARIZONA
BLM
Date
Stamp

LINE NO.	AMC NUMBER	CLAIM/SITE NAME	COUNTY RECORDER DATA (If available)	TWP	RNG	SEC
1	355493	RID Dreams		11N	1W	3
2						
3	ENTERED INTO COMPUTER					
4	SEP 09 2008	RB				
5						
6						
7						
8						
9						
10						

List additional claims on Form MCF114.

Bureau of Land Management
Arizona State Office
www.az.blm.gov

No. of Claims: 1 x \$125 = 12500
Check No: 00 Init. SA
Receipt No.: 1768285
For BLM Use Only

Form: MCF112
Revised July 2005

United States Department of the Interior
Bureau of Land Management
 BUSINESS & SUPPORT SVCS DIV
 ONE N CENTRAL AVE SUITE 800
 PHOENIX, AZ 85004 -4427
 Phone: (602) 417-9200

Receipt

No: 1768285

Transaction #: 1825936		ENTERED INTO COMPUTER
Date of Transaction: 08/22/2008		
CUSTOMER:	ROY ARNOLD 6112 N 17TH AVE PHX,AZ 85015	SEP 09 2008 (B) VERIFIED

LINE #	QTY	DESCRIPTION	REMARKS	UNIT PRICE	TOTAL
1	1.00	LOCATABLE MINERALS / MINING CLAIMS-NOT NEW-UNADJUD,ONE AUTH NO. ONLY / MINING CLAIM MONEY RECEIVED (455) CASES: AMC355493/\$125.00	MAINT 2009 (1)	- n/a -	125.00
TOTAL:					\$125.00

PAYMENT INFORMATION			
NOTE: Items will appear on credit card statement as "Bureau of Land Mgmt CO".			
1	AMOUNT:	\$125.00	POSTMARKED: N/A
	TYPE:	CREDIT CARD	RECEIVED: 08/22/2008
	NAME:	ARNOLD, ROY 6112 N 17TH AVE PHX AZ 85015	
	CARD NO:	XXXXXXXXXXXX5194	AUTH CODE: 022384
	NAME ON CARD:	ROY N ARNOLD	
	EXPIRES:	08/31/2012	
	SIGNATURE:		

REMARKS

This receipt was generated by the automated BLM Collections and Billing System and is a paper representation of a portion of the official electronic record contained therein.

AMC 355493

MAINTENANCE FEE PAYMENT

Claimant Name: ROY ARNOLD
Address: 6112 N 17th AVE
City: PHX State: AZ Zip: 85015
Telephone: 602-249-7396
E-mail address: GOLDMINER165@COM.NET
Signature: [Signature]

Check here if this is a change of address.

RECEIVED
BLM, AZ STATE OFFICE
2001 AUG 10 P 2:59
PHOENIX, ARIZONA
BLM
Date
Stamp

LINE NO.	AMC NUMBER	CLAIM/SITE NAME	COUNTY RECORDER DATA (If available)	TWP	RNG	SEC
1	355493	RJD DREAMS	BK 3841 P 6710-336 1095	T11N	R/W	3
2						
3						
4						
5						
6						
7						
8						
9						
10						

List additional claims on Form MCF114.

Bureau of Land Management
Arizona State Office
www.az.blm.gov

No. of Claims: 1 x \$125 = 125.00
Check No: Credit Init. TES
Receipt No.: 1541580
For BLM Use Only

Form: MCF112
Revised July 2005

This form is available from the Arizona Department of Mines and Mineral Resources and may be reproduced.

United States Department of the Interior
 Bureau of Land Management
 BUSINESS & SUPPORT SVCS DIV
 ONE N CENTRAL AVE SUITE 800
 PHOENIX, AZ 85004 -4427
 Phone: (602) 417-9200

Receipt

No: 1541580

Transaction #: 1592917	
Date of Transaction: 08/10/2007	
CUSTOMER:	ROY ARNOLD 6112 N 17TH AVE PHX,AZ 85015

LINE #	QTY	DESCRIPTION	REMARKS	UNIT PRICE	TOTAL
1	1.00	LOCATABLE MINERALS / MINING CLAIMS-NOT NEW-UNADJUD,ONE AUTH NO. ONLY / MINING CLAIM MONEY RECEIVED (455) CASES: AMC355493/\$125.00	MAINT 2008 (1)	- n/a -	125.00
TOTAL:					\$125.00

PAYMENT INFORMATION			
NOTE: Items will appear on credit card statement as "Bureau of Land Management".			
1	AMOUNT:	\$125.00	POSTMARKED: N/A
	TYPE:	CREDIT CARD	RECEIVED: 08/10/2007
	NAME:	ARNOLD, ROY 6112 N 17TH AVE PHX AZ 85015	
	CARD NO:	XXXXXXXXXXXX5194	AUTH CODE: 010688
	NAME ON CARD:	ROY ARNOLD	
	EXPIRES:	08/31/2012	
	SIGNATURE:		

REMARKS

This receipt was generated by the automated BLM Collections and Billing System and is a paper representation of a portion of the official electronic record contained therein.

MAINTENANCE FEE PAYMENT

Claimant Name: Roy Arnold
 Address: 6112 North 12th Ave
 City: Phoenix State: AZ Zip: 85015
 Telephone: 602-249-7396
 E-mail address: 602mining165@cox.net
 Signature: [Signature]

Check here if this is a change of address.

RECEIVED
 B.L.M. AZ STATE OFFICE
 PHOENIX, ARIZONA
 2006 AUG 18 A 9:35
 BLM Date Stamp

LINE NO.	AMC NUMBER	CLAIM/SITE NAME	COUNTY RECORDER DATA (If available)	TWP	RNG	SEC
1	355493	RJD Dreams	BK 3841 PG 710-3361095	T11N	R1W	3
2						
3						
4						
5						
6						
7						
8						
9						
10						

List additional claims on Form MCF114.

Bureau of Land Management
 Arizona State Office
www.az.blm.gov

No. of Claims: 1 x \$125 = 125
 Check No: CC Init. TR
 Receipt No.: 1337873
 For BLM Use Only

Form: MCF112
 Revised July 2005

United States Department of the Interior
Bureau of Land Management
 BUSINESS & SUPPORT SVCS DIV
 ONE N CENTRAL AVE
 PHOENIX, AZ 85004 -2203
 Phone: (602) 417-9200

Receipt

No: 1337873

Transaction #: 1383028		ENTERED INTO COMPUTER AUG 22 2006 <i>fb</i>
Date of Transaction: 08/18/2006		
CUSTOMER:	ROY ARNOLD 6112 N 17TH AVE PHX,AZ 85015	

LINE #	QTY	DESCRIPTION	REMARKS	UNIT PRICE	TOTAL
1	1.00	LOCATABLE MINERALS / MINING CLAIMS-NOT NEW-UNADJUD,ONE AUTH NO. ONLY / MINING CLAIM MONEY RECEIVED (455) CASES: AMC355493/\$125.00	MAINT 2007/1	- n/a -	125.00
TOTAL:					\$125.00

PAYMENT INFORMATION				
NOTE: Items will appear on credit card statement as "Bureau of Land Management".				
1	AMOUNT:	\$125.00	POSTMARKED:	N/A
	TYPE:	CREDIT CARD	RECEIVED:	08/18/2006
	NAME:	ARNOLD, ROY 6112 N 17TH AVE PHX AZ 85015		
	CARD NO:	XXXXXXXXXXXX5194	AUTH CODE:	018082
	NAME ON CARD:	ROY N ARNOLD		
	EXPIRES:	08/31/2007		
	SIGNATURE:			

REMARKS

This receipt was generated by the automated BLM Collections and Billing System and is a paper representation of a portion of the official electronic record contained therein.

AMC 355493

United States Department of the Interior
Bureau of Land Management
 BUSINESS & SUPPORT SVCS DIV
 222 N CENTRAL AVE
 PHOENIX, AZ 85004 -2203
 Phone: (602) 417-9200

Receipt	
No:	1122643

Transaction #: 1161586
Date of Transaction: 08/05/2005

ENTERED INTO COMPUTER
 AUG 16 2005 *FB*

CUSTOMER: ROY ARNOLD
 6112 N 17TH AVE
 PHOENIX, AZ 85015

LINE #	QTY	DESCRIPTION	REMARKS	UNIT PRICE	TOTAL
1	1.00	LOCATABLE MINERALS / MINING CLAIMS-NOT NEW-UNADJUD, ONE AUTH NO. ONLY / MINING CLAIM MONEY RECEIVED (455) CASES: AMC355493/\$125.00	MAINT 2006 (1)	- n/a -	125.00
TOTAL:					\$125.00

PAYMENT INFORMATION

NOTE: Items will appear on credit card statement as "Bureau of Land Management".

1	AMOUNT:	\$125.00	POSTMARKED:	N/A
	TYPE:	CREDIT CARD	RECEIVED:	08/05/2005
	NAME:	ARNOLD, ROY 6112 N 17TH AVE PHOENIX AZ 85015		
	CARD NO:	XXXXXXXXXXXX5194	AUTH CODE:	005508
	NAME ON CARD:	ROY W ARNOLD		
	EXPIRES:	08/31/2007		
	SIGNATURE:			

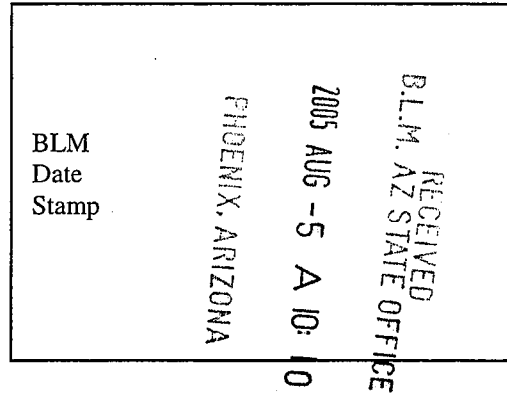
REMARKS

This receipt was generated by the automated BLM Collections and Billing System and is a paper representation of a portion of the official electronic record contained therein.

MAINTENANCE FEE PAYMENT

Claimant Name: Roy Arnold
 Address: 6112 North 17th Ave
 City: Phoenix State: AZ Zip: 85015
 Telephone: 602-249-7396
 E-mail address: 602491656@cox.net
 Signature: [Signature]

Check here if this is a change of address.



LINE NO.	AMC NUMBER	CLAIM/SITE NAME	COUNTY RECORDER DATA (if available)	TWP	RNG	SEC
1	355493	RJD Dreams	BK 3841 PG 710-3361095	T11N	R1W	3
2						
3						
4						
5						
6						
7						
8						
9						
10						

List additional claims on Form MCF114.

Bureau of Land Management
Arizona State Office
www.az.blm.gov

No. of Claims: 1 x \$125 = 125⁰⁰
 Check No: CC Init. SC
 Receipt No.: 1122643
 For BLM Use Only

Form: MCF112
 Revised July 2005

This form is available from the **Arizona Department of Mines and Mineral Resources** and may be reproduced.

MAINTENANCE FEE PAYMENT

BUREAU OF LAND MANAGEMENT
 222 N CENTRAL AVENUE
 PHOENIX, AZ 85004
 602-417-9200
 www.az.blm.gov

Mining Claim Maintenance Fee Payment of \$125 per claim/site is due on or before September 1, 2004, in lieu of assessment work for the upcoming assessment year beginning September 1 of the year noted above.

RECEIVED
 B.L.M. AZ STATE OFFICE
 2004 AUG 13 A 10:01
 PHOENIX, ARIZONA
 BLM Date Stamp

AMC NUMBER	CLAIM/SITE NAME	COUNTY RECORDER DATA	SEC	TWP	RNG
355493	RJD Dreams		3	11N	1w

List additional claims on the reverse side of this form.

Check here if this is a change of address.

CLAIMANT NAME: Roy Arnold
 ADDRESS: 1612 N. 17th Ave
 CITY: Phoenix STATE: AZ ZIP: 85015
 PHONE: 602-249-7396
 SIGNATURE: [Signature]

Claimant or agent must sign to record with the County.

No of Claims: 1 x \$125 = 125.00
 Check No: CC Init: AMC
 Receipt No: 927730
FOR BLM USE ONLY

ENTERED INTO COMPUTER
 9/15/04 AR

Verify 10-07-04 SC

AMC NUMBER	CLAIM/SITE NAME	COUNTY RECORDER DATA	SEC	TWP	RNG

43 CFR 3833.0-5(e) (August 30, 1994) requires that the names and current addresses of all owners shall be identified on all instruments to be recorded or filed.

Name: _____ Address: _____

City: _____ State: _____ Zip: _____ *Change of address*

Name: _____ Address: _____

City: _____ State: _____ Zip: _____ *Change of address*

Name: _____ Address: _____

City: _____ State: _____ Zip: _____ *Change of address*

Name: _____ Address: _____

City: _____ State: _____ Zip: _____ *Change of address*

Name: _____ Address: _____

City: _____ State: _____ Zip: _____ *Change of address*

PRIVACY ACT STATEMENT – This information is being collected pursuant to 30 U.S.C. 28, 43 CFR 3833.2, and ARS 27-208 in compliance with the laws of the USDI, Bureau of Land Management, and the State of Arizona. The purpose of this collection is to facilitate processing of claims or applications. This form is covered by Privacy Act Notice #INTERIOR/LLM -32 and is subject to the routine uses stated in that notice. Privacy Act Notice #INTERIOR/LLM-32 is available at the BLM Arizona State Office. This form may be locally reproduced.

United States Department of the Interior
Bureau of Land Management
 BUSINESS & SUPPORT SVCS DIV
 222 N CENTRAL AVE
 PHOENIX, AZ 85004 -2203
 Phone: (602) 417-9200

Receipt	
No:	927730

Transaction #: 961930
Date of Transaction: 08/13/2004
CUSTOMER: ROY ARNOLD 6112 N 17TH AVE PHOENIX, AZ 85015

LINE #	QTY	DESCRIPTION	REMARKS	UNIT PRICE	TOTAL
1	1.00	LOCATABLE MINERALS / MINING CLAIMS-NOT NEW-UNADJUD, ONE AUTH NO. ONLY / MINING CLAIM MONEY RECEIVED (455) CASES: AMC355493/\$125.00	MAINT 2005/1	- n/a -	125.00
TOTAL:					\$125.00

PAYMENT INFORMATION			
NOTE: Items will appear on credit card statement as "Bureau of Land Management".			
1	AMOUNT:	\$125.00	POSTMARKED: N/A
	TYPE:	CREDIT CARD	RECEIVED: 08/13/2004
	NAME:	ARNOLD, ROY 6112 N 17TH AVE PHOENIX AZ 85015	
	CARD NO:	XXXXXXXXXXXX5194	AUTH CODE: 013008
	NAME ON CARD:	ARNOLD/ROY N	
	EXPIRES:	08/31/2005	
	SIGNATURE:		

REMARKS

This receipt was generated by the automated BLM Collections and Billing System and is a paper representation of a portion of the official electronic record contained therein.

AMC 355493

MAINTENANCE FEE PAYMENT

Mining Claim Maintenance Fee Payment of \$100 per claim or site is due on or before September 1, 2003, in lieu of assessment work for the upcoming assessment year beginning September 1 of the year noted above.

BUREAU OF LAND MANAGEMENT
ARIZONA STATE OFFICE
222 NORTH CENTRAL AVENUE
PHOENIX, AZ 85004
602-417-9200
www.az.blm.gov

FOR BLM USE ONLY	
NO. OF CLAIMS: <u>1</u>	X \$100 = \$ <u>100.00</u>
RECEIPT NO.: <u>721935</u>	CHECK NO.: <u>CC</u>
INIT: <u>MC</u>	

BLM SERIAL NUMBERS	NAME OF CLAIMS/SITES	COUNTY BOOK/DOCKET & PAGE OR FEE NUMBER
1. AMC <u>355493</u>	<u>RJD Dreams</u>	
2. AMC _____	_____	_____
3. AMC _____	_____	_____
4. AMC _____	_____	_____
5. AMC _____	_____	_____
6. AMC _____	_____	_____
7. AMC _____	_____	_____
8. AMC _____	_____	_____
9. AMC _____	_____	_____
10. AMC _____	_____	_____

List additional claims on the reverse side of this form.

CHECK HERE IF THIS IS A CHANGE OF ADDRESS

CLAIMANT'S NAME: Roy Arnold
 ADDRESS: 6112 N. 17th Ave
 CITY: Phoenix STATE: AZ ZIP: 85015
 PHONE: 602 249-7396

Signature: [Signature]
 To record with the County, one claimant or an agent must sign.

RECEIVED
 BLM AZ STATE OFFICE
 2003 AUG 11 AM 11:41
 PHOENIX, ARIZONA

ENTERED IN COMPUTER
RE 8/13/03

NAME: _____ ADDRESS: _____
CITY: _____ STATE: _____ ZIP: _____ IS THIS A NEW ADDRESS

NAME: _____ ADDRESS: _____
CITY: _____ STATE: _____ ZIP: _____ IS THIS A NEW ADDRESS

NAME: _____ ADDRESS: _____
CITY: _____ STATE: _____ ZIP: _____ IS THIS A NEW ADDRESS

NAME: _____ ADDRESS: _____
CITY: _____ STATE: _____ ZIP: _____ IS THIS A NEW ADDRESS

NAME: _____ ADDRESS: _____
CITY: _____ STATE: _____ ZIP: _____ IS THIS A NEW ADDRESS

NAME: _____ ADDRESS: _____
CITY: _____ STATE: _____ ZIP: _____ IS THIS A NEW ADDRESS

NAME: _____ ADDRESS: _____
CITY: _____ STATE: _____ ZIP: _____ IS THIS A NEW ADDRESS

NAME: _____ ADDRESS: _____
CITY: _____ STATE: _____ ZIP: _____ IS THIS A NEW ADDRESS

FOR BLM USE ONLY	
DATE ENTERED INTO COMPUTER: _____	
INITIALS: _____	VERIFIED: <u>RB 10/8/03</u>

United States Department of the Interior
Bureau of Land Management
 BUSINESS & SUPPORT SVCS DIV
 222 N CENTRAL AVE
 PHOENIX, AZ 85004 -2203
 Phone: (602) 417-9200

Receipt	
No:	721928

Transaction #: 751139
Date of Transaction: 08/01/2003

CUSTOMER: ROY ARNOLD
 6112 N 17TH AVE
 PHOENIX, AZ 85015

LINE #	QTY	DESCRIPTION	REMARKS	UNIT PRICE	TOTAL
1	1.00	LOCATABLE MINERALS / MINING CLAIMS-NOT NEW-UNADJUD, ONE AUTH NO. ONLY / MINING CLAIM MONEY RECEIVED (455) CASES: AMC355493/\$100.00	MAINT 2004 (1)	- n/a -	100.00
TOTAL:					\$100.00

PAYMENT INFORMATION			
NOTE: Items will appear on credit card statement as "Bureau of Land Management".			
1	AMOUNT:	\$100.00	POSTMARKED: N/A
	TYPE:	CREDIT CARD	RECEIVED: 08/01/2003
	NAME:	ARNOLD, ROY 6112 N 17TH AVE PHOENIX AZ 85015	
	CARD NO:	XXXXXXXXXXXX5194	AUTH CODE: 001528
	NAME ON CARD:	ARNOLD/ROY N	
	EXPIRES:	08/31/2005	
	SIGNATURE:		

REMARKS

This receipt was generated by the automated BLM Collections and Billing System and is a paper representation of a portion of the official electronic record contained therein.

Receipt No. 532411

Trans No. 556714

LEAD FILE #'S _____

AMC 355493

AMC Number	Code	Amount
<u>355493</u>	<u>482</u>	<u>100.00</u>
TOTAL:	<u>482</u>	<u>\$ (100.00)</u>

AMC Number	Code	Amount
TOTAL:		\$

Date of Doc 8/2/02

Date of Rec't 8/2/02

Amount Rec'd 100.00

Amount Earned 100.00

Date Entered: 8/16/02 TK

Date Verified: 8/20/02 AB

Sent to Accts: 8/20/02 AB

Date Earned: _____

- 480 POL
- 481 NOI
- 482 MAINT
- 396 TRANS
- 635 AMEND

NOTES:

MAINTENANCE FEE PAYMENT

Mining Claim Maintenance Fee Payment of \$100 per claim or site is due on or before September 1, 2002 in lieu of assessment work for the upcoming assessment year beginning September 1 of the year noted above.

BUREAU OF LAND MANAGEMENT
ARIZONA STATE OFFICE
222 NORTH CENTRAL AVENUE
PHOENIX, AZ 85004
602-417-9200
www.az.blm.gov

FOR BLM USE ONLY	
NO. OF CLAIMS: <u>1</u>	X \$100 = \$ <u>100.00</u>
RECEIPT NO.: <u>532411</u>	CHECK NO.: <u>00</u>
INIT: <u>TMC</u>	

BLM SERIAL
NUMBERS

NAME OF CLAIMS/SITES

- | | |
|----------------------|-------------------|
| 1. AMC <u>355493</u> | <u>RJD Dreams</u> |
| 2. AMC _____ | _____ |
| 3. AMC _____ | _____ |
| 4. AMC _____ | _____ |
| 5. AMC _____ | _____ |
| 6. AMC _____ | _____ |
| 7. AMC _____ | _____ |
| 8. AMC _____ | _____ |
| 9. AMC _____ | _____ |
| 10. AMC _____ | _____ |

List additional claims on the reverse side of this form.

CLAIMANT'S NAME: Roy Arnold
ADDRESS: 6112 N. 17th Ave
CITY: Phoenix STATE: AZ ZIP: 85015
PHONE: (602) 249-7396

CHECK HERE IF THIS IS A CHANGE OF ADDRESS

PHOENIX, ARIZONA BLM DATE STAMP 2002 AUG -2 A 9:52
--

RECEIVED
B.L.M. AZ STATE OFFICE
ENTERED INTO COMPUTER
8/10/02 TK

BLM SERIAL
NUMBERS

NAME OF CLAIMS/SITES

11. AMC _____	_____
12. AMC _____	_____
13. AMC _____	_____
14. AMC _____	_____
15. AMC _____	_____
16. AMC _____	_____
17. AMC _____	_____
18. AMC _____	_____
19. AMC _____	_____
20. AMC _____	_____

43 CFR 3833.0-5(e) (August 30, 1994) requires that the names of all of the owners and their current addresses shall be identified on all instruments required to be recorded or filed by the regulation, 43 CFR Subpart 3833.

NAME: _____ ADDRESS: _____

CITY: _____ STATE: _____ ZIP: _____ IS THIS A NEW ADDRESS

NAME: _____ ADDRESS: _____

CITY: _____ STATE: _____ ZIP: _____ IS THIS A NEW ADDRESS

NAME: _____ ADDRESS: _____

CITY: _____ STATE: _____ ZIP: _____ IS THIS A NEW ADDRESS

NAME: _____ ADDRESS: _____

CITY: _____ STATE: _____ ZIP: _____ IS THIS A NEW ADDRESS

Signature:  _____

To record with the County, one claimant or an agent must sign.

FOR BLM USE ONLY	
DATE ENTERED INTO COMPUTER: _____	
INITIALS: _____	VERIFIED: _____

August 1, 2002

United States Department of the Interior
Bureau of Land Management
 BUSINESS & SUPPORT SVCS DIV
 222 N CENTRAL AVE
 PHOENIX, AZ 85004 -2203
 Phone: (602) 417-9200

Receipt	
No:	532411

Transaction #: 556714
Date of Transaction: 08/02/2002
CUSTOMER: ROY ARNOLD 6112 N 17TH AVE PHOENIX, AZ 85015

LINE #	QTY	DESCRIPTION	REMARKS	UNIT PRICE	TOTAL
1	1.00	LOCATABLE MINERALS / MINING CLAIMS-NOT NEW-UNADJUD, ONE AUTH NO. ONLY / MINING CLAIM MONEY RECEIVED (455) CASES: AMC355493/\$100.00	MAINT 2003 (1)	- n/a -	100.00
TOTAL:					\$100.00

PAYMENT INFORMATION			
NOTE: Items will appear on credit card statement as "Bureau of Land Management".			
1	AMOUNT:	\$100.00	POSTMARKED: N/A
	TYPE:	CREDIT CARD	RECEIVED: 08/02/2002
	NAME:	ARNOLD, ROY 6112 N 17TH AVE PHOENIX AZ 85015	
	CARD NO:	XXXXXXXXXXXX1152	AUTH CODE: 211145
	NAME ON CARD:	ARNOLD/ROY N	
	EXPIRES:	08/31/2004	
	SIGNATURE:		

REMARKS

This receipt was generated by the automated BLM Collections and Billing System and is a paper representation of a portion of the official electronic record contained therein.

Receipt No. 370925

LEAD FILE #'S _____

Trans No. 389628

AMC 355493

AMC Number	Code	Amount
AMC 355493	482	100.00
TOTAL:		\$100.00

AMC Number	Code	Amount
TOTAL:		\$

Date of Doc 8/31/01

Date Entered: 10/14/01 PW

Date of Rec't 8/31/01

Date Verified: 10/23/01 PW

Amount Rec'd 100.00

Sent to Accts: 10/23/01

Amount Earned 100.00

Date Earned: _____

- 480 POL
- 481 NOI
- 482 MAINT
- 396 TRANS
- 635 AMEND

NOTES:

Claim # AMC
 355493
 6/15/2001
 RJR

Accuracy of the above information is the responsibility of the Claimant / Owner.

MAINTENANCE FEE PAYMENT

\$100.00 MAINTENANCE FEE PAYMENT DUE ON OR BEFORE SEPTEMBER 01, 20
 IN LIEU OF ASSESSMENT WORK FOR THE UPCOMING ASSESSMENT
 YEAR BEGINNING SEPTEMBER 1 OF THE YEAR NOTED ABOVE.

BUREAU OF LAND MANAGEMENT
 ARIZONA STATE OFFICE
 222 NORTH CENTRAL AVENUE
 PHOENIX, AZ 85004-2003

COUNT: 1 \$ 100 INT: C
 FOR OFFICIAL USE ONLY

THE CLAIMS ARE SITUATED IN _____ COUNTY, ARIZONA.

BLM SERIAL NUMBERS _____ NAMES OF CLAIMS OR SITES _____
 A MC _____ THRU A MC _____
 COUNTY BOOK/DOCKET _____, PAGE(S) OR FEE NO(S) _____
 A MC _____ THRU A MC _____
 COUNTY BOOK/DOCKET _____, PAGE(S) OR FEE NO(S) _____

(OR) IF NOT CONSECUTIVE NUMBERS LIST SEPARATELY BELOW:

BLM SERIAL NUMBERS	NAME OF CLAIMS/SITES	COUNTY BOOK/DOCKET & PAGE OR FEE NUMBER
A MC <u>355493</u>	_____	_____
A MC _____	_____	_____
A MC _____	_____	_____
A MC _____	_____	_____
A MC _____	_____	_____
A MC _____	_____	_____
A MC _____	_____	_____
A MC _____	_____	_____
A MC _____	_____	_____
A MC _____	_____	_____
A MC _____	_____	_____
A MC _____	_____	_____

CLAIMANT'S NAME: ROY ARNOLD
 ADDRESS: 6112 N 17th AVE CITY: PHOENIX STATE: AZ
 PHONE: 602 249 7396 ZIP: 85015

CHECK HERE IF THIS IS A CHANGE OF ADDRESS
 SIGNATURE: [Signature]
 TO RECORD WITH THE COUNTY, ONE CLAIMANT OR THE AGENT MUST SIGN

LIST ALL ADDITIONAL OWNERS ON REVERSE SIDE OF THIS FORM
 FOR OFFICIAL USE ONLY
 ENTERED INTO COMPUTER: 10-16-01 DATE INITIALS PW VERIFIED 10/27/01 pm

TIME STAMP
 RECEIVED
 ARIZONA STATE OFFICE
 2001 OCT 31 P 1:24

**United States Department of the Interior
Bureau of Land Management**
BUSINESS & SUPPORT SVCS DIV
222 N CENTRAL AVE
PHOENIX, AZ 85004 -2203
Phone: (602) 417-9200

Receipt	
No:	370925

Transaction #: 389628					
Date of Transaction: 08/31/2001					
CUSTOMER:		RON ARNOLD 6112 N 17TH AVE PHOENIX, AZ 85015			
LINE #	QTY	COMMODITY / SUBJECT / ACTION / PRODUCT	REMARKS	UNIT PRICE	TOTAL
1	1.00	LOCATABLE MINERALS / MINING CLAIMS-NOT NEW-UNADJUD. ONE AUTH NO. ONLY / MINING CLAIM MONEY RECEIVED (455)	MAINT 2002 (1)	- n/a -	\$100.00
TOTAL:					\$100.00

PAYMENT INFORMATION				
1	AMOUNT:	\$100.00	POSTMARKED:	N/A
	TYPE:	CREDIT CARD	RECEIVED:	08/31/2001
	NAME:	ARNOLD, RON 6112 N 17TH AVE PHOENIX AZ 85015		
	CARD NO:	XXXXXXXXXXXX1796	AUTH CODE:	031177
	NAME ON CARD:	KALETA-HANSEN/JOYCE A		
	EXPIRES:	11/30/2001		
	SIGNATURE:			

REMARKS

CASE SERIAL NUMBER INFORMATION		
TRNS #	LINE #	CASES
389628	1	AMC355493/\$100.00

This receipt was generated by the automated BLM Collections and Billings System and is a paper representation of a portion of the official electronic record contained therein.

NOTICE!!

These documents have been scanned!

Do not place un-scanned documents beneath this notice!

Do not remove this notice from this file!

GPO Jacket No. 560-102
Print Order 61540
Rise Business Services, LLC
Job=AZ15 6/26/2019



Box Number= AZ15135



Claim Begin-End: AMC355493-AMC355493

5 Miscellaneous



AZ15135-4

AMC356454-AMC363464

**NO
DOCUMENTS
FOUND**

NO DOCUMENTS FOUND
NO DOCUMENTS FOUND

NOTICE!!

These documents have been scanned!

Do not place un-scanned documents beneath this notice!

Do not remove this notice from this file!

GPO Jacket No. 560-102
Print Order 61540
Rise Business Services, LLC
Job=AZ15 6/26/2019



Box Number= AZ15135



Claim Begin-End: AMC355493-AMC355493

6 Location Notices-Amendments and Supporting Documents



AZ15135-4 AMC356454-AMC363464

County Recordation Information:

ROY Arnold
6112 NORTH 17TH AVE.
PHOENIX, AZ. 85015

B: 4976 P: 40 8/16/2013 12:04:08 PM AMND
2013-0047390 Page: 1 of 3
Leslie M. Hoffman
OFFICIAL RECORDS OF YAVAPAI COUNTY \$10.00
ROY ARNOLD



* BK 3841 P6710

AMENDED

1/50

NOTICE OF MINING CLAIM LOCATION

RECEIVED
ELM AZ STATE OFFICE
2013 AUG 23 A 11:01
PHOENIX, ARIZONA

- TYPE OF NOTICE: Location Amendment Relocation
- TYPE OF CLAIM OR SITE: Placer Lode Millsite Tunnelsite
- The name, address and telephone number of the name(s) to be considered owner(s) is:
PLEASE PRINT (show additional owners on attached sheet)
Name: ROY ARNOLD AMC 355493
Address: 6112 NORTH 17TH AVE.
City/State/Zip Code: PHOENIX ARIZONA 85015
Telephone Number (include area code): 602-249-7396
- The name of the claim: RJD DREAMS
- The date of location is: 5/20/2001
- The claim is 1320 feet long and 660 feet wide. The distance from the location monument to each end of the claim is 0 feet in a NORTHWEST direction and 1320 feet in a SOUTHEAST direction.
- The NORTHWEST corner of the claim is 2550 FEET EAST OF SENATOR HIGHWAY
IN SOUTHEAST 1/4 OF SECTION 4, T11N, R1W
from a survey monument or permanent natural object described as G+S RBM
- The general course of the claim is from the NORTHWEST to the SOUTHEAST.
- The location of the claim is in Section(s) SW 1/4, Quarter Section(s) 3,
Township(s) 11N, Range(s) 1W, Gila and Salt
River Meridian, YAVAPAI County, State of Arizona.
- Is the claim filed under Public Law 359? yes no
- Monument types are 2" PVC PIPE 4' HIGH, SET IN STONE

AMC 355493

Date 8-16-2013

Signature [Handwritten Signature]

Locator
 Agent Only

ENTERED
AUG 30 2013
BY: RM

MAP OF MINING CLAIM LOCATION

- The name of the claim is RJD DREAMS
- The NORTHWEST corner of the claim is 2550 feet in a EAST direction to a survey monument or permanent object as described as SENATOR HIGHWAY IN SOUTHEAST QUARTER OF SECTION 4, T11, R1W
- The type of location monument is PVC PIPE
- The bearing and distance between the corners of the claim are beginning at the NORTH WEST corner of the claim, 660 feet in a NORTHEAST direction to the NORTHEAST corner, then 1320 feet in a SOUTHEAST direction to the SOUTHEAST corner, then 660 feet in a SOUTHWEST direction to the SOUTH WEST corner, then 1320 feet in a NORTHWEST direction to the point of beginning.
- Please indicate the distance and bearings between claim corners and a recognized survey monument or landmark. Indicate the distance from the location monument to each end of the claim.

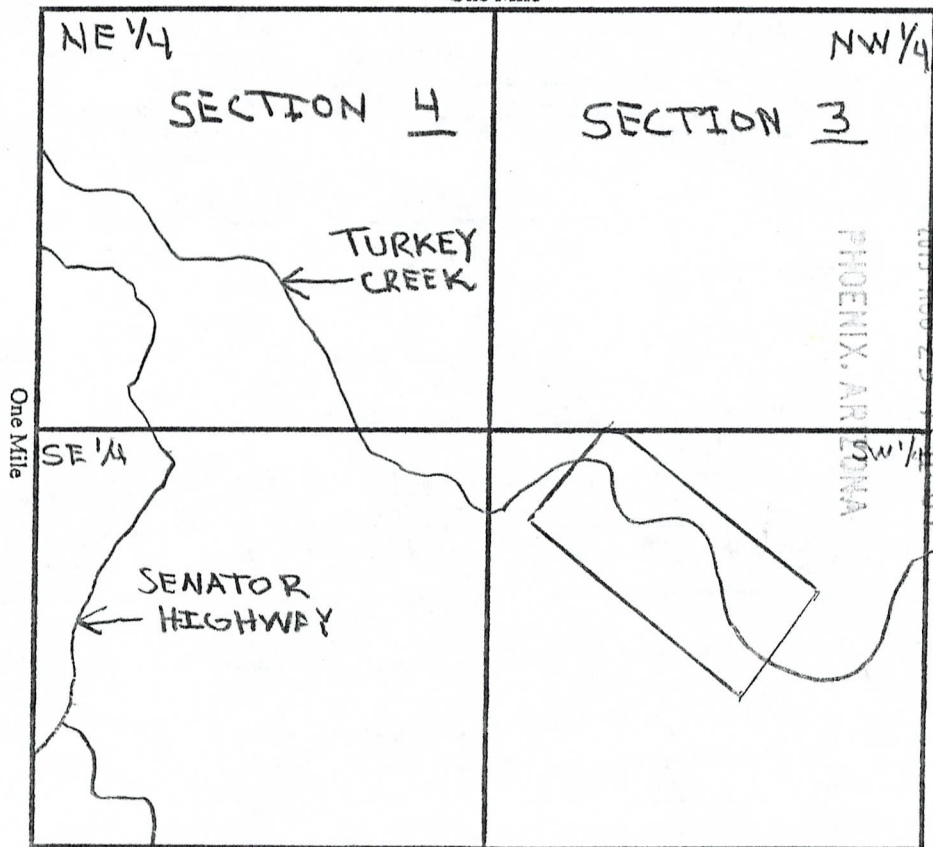
MAP

One Inch = One Thousand Feet

North Arrow



One Mile




RECEIVED
BLM AZ STATE OFFICE
2013 AUG 23 640 AM 01

Section 3, Quarter Section SW 1/4, Range 1W,
Township 11N, G&SR Meridian, YAVAPAI County, Arizona.

Date 8-16-2013

Signature [Signature]



CLAIM NAME R.T. Dreams

Additional Owners:

Name: Robert T Sammons

Address: 1834 E. Monte Vista Rd.

City/State/Zip Code: Phoenix, AZ 85006

Telephone Number (area code): 602-253-3075

Name: Joy Kaleta Hansen

Address: 6112 N 17th Ave

City/State/Zip Code: Phoenix Arizona 85015

Telephone Number (area code): 602-249-7396

Name: _____

Address: _____

City/State/Zip Code: _____

Telephone Number (area code): _____

Name: _____

Address: _____

City/State/Zip Code: _____

Telephone Number (area code): _____

Name: _____

Address: _____

City/State/Zip Code: _____

Telephone Number (area code): _____

Name: _____

Address: _____

City/State/Zip Code: _____

Telephone Number (area code): _____

Name: _____

Address: _____

City/State/Zip Code: _____

Telephone Number (area code): _____

RECEIVED
DL 11 AZ STATE OFFICE
2003 AUG 23 11:01
PHOENIX, ARIZONA

NOTICE OF MINING CLAIM LOCATION

- 1. TYPE OF NOTICE: Location Amendment Relocation
- 2. TYPE OF CLAIM OR SITE: Placer Lode Millsite Tunnelsite
- 3. The name, address and telephone number of the name(s) to be considered owner(s) is:
PLEASE PRINT (show additional owners on attached sheet)

Name: Roy Arnold
 Address: 6112 N 17th Ave
 City/State/Zip Code: Phoenix Arizona 85015
 Telephone Number (include area code): 602-249-7396

4. The name of the claim: RJD Dreams

5. The date of location is: 5/20/2001

6. The claim is 1452 feet long and 660 feet wide. The distance from the location monument to each end of the claim is 0 feet in a Northwest direction and 1452 feet in a Southeast direction.

7. The Northwest corner of the claim is 2550 Feet east of Senator Highway in Southeast 1/4 of section 4, T11N, R1W from a survey monument or permanent natural object described as 6+S.R.B.M

8. The general course of the claim is from the Northwest to the Southeast.

9. The location of the claim is in Section(s) SW 1/4, Quarter Section(s) 3, Township(s) 11N, Range(s) 1W, Gila and Salt River Meridian, Yavapai County, State of Arizona.

10. Is the claim filed under Public Law 359? yes no

11. Monument types are 2" PVC pipe 4" High, set in stones

Date 6-15-2001 Signature Roy Arnold Locator Agent Only

M11033493

MAP OF MINING CLAIM LOCATION

- The name of the claim is RJD Dreams
- The Northwest corner of the claim is 2550 feet in a East direction to a survey monument or permanent natural object described as Senator Highway in Southeast Quarter of section 4, T11N, R1W
- The type of location monument is PVC PIPE
The type of corner and end monuments are 2" PVC Pipe 4' High Set in stones
- The bearing and distance between the corners of the claim are beginning at the corner of the claim, 660 feet in a Northwest direction to the Northwest corner, then 1452 feet in a Southeast direction to the Southeast corner, then 660 feet in a Southwest direction to the Southwest corner, then 1452 feet in a Northwest direction to the point of beginning.

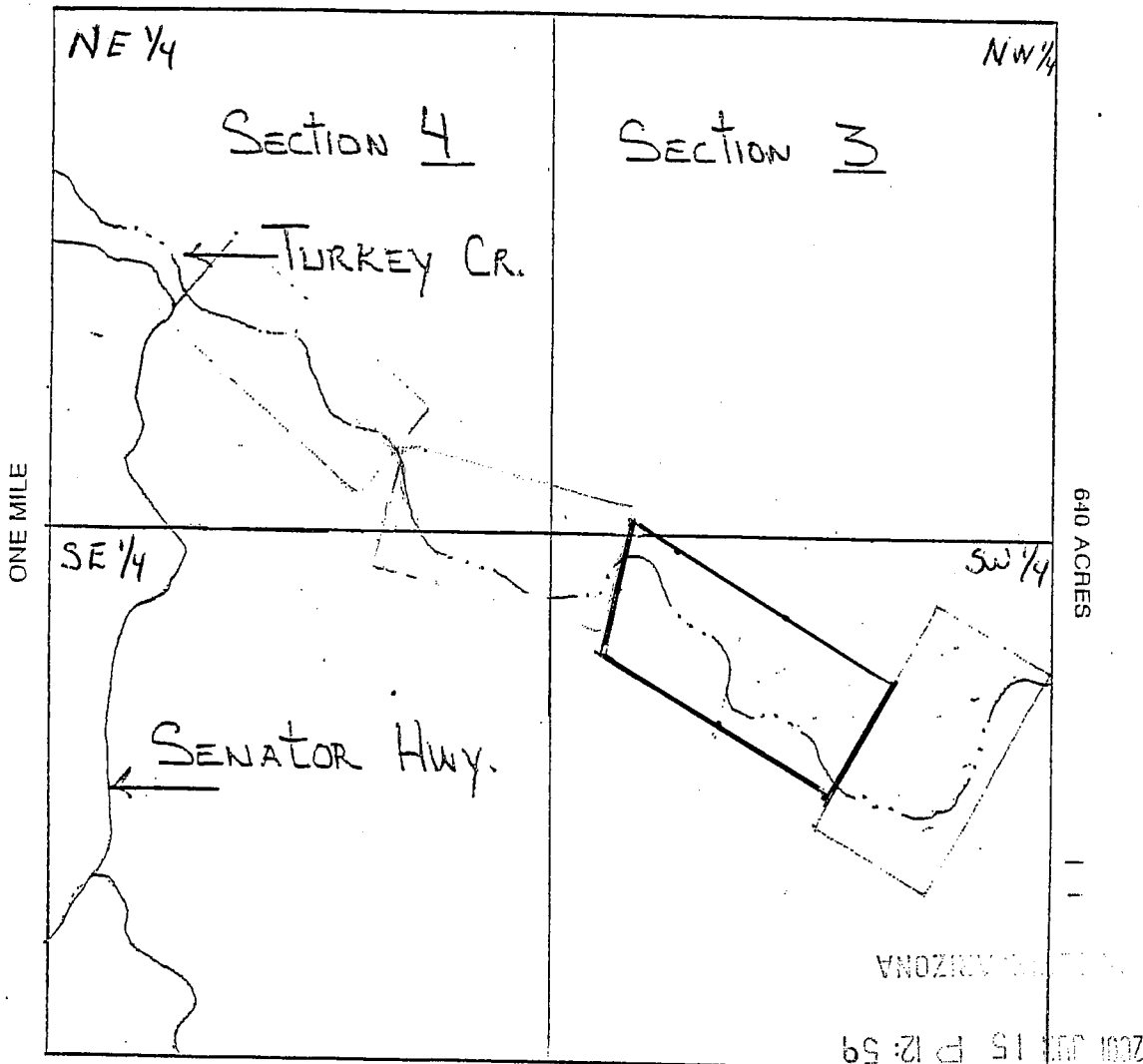
MAP

One inch = One thousand feet

North Arrow



ONE MILE



ANC 355493

Section 3 SW 1/4 Range 1W Township 11N
6+ SR Base and Meridian.

Date 6-15-2001

[Signature]
SIGNATURE

CLAIM NAME RJD - eams

Additional Owners:

Name: Robert Sammons

Address: 1834 E. Monte Vista Rd.

City/State/Zip Code: Phoenix, AZ 85006

Telephone Number (area code): 602-253-3075

Name: Joy Kaleta Hansen

Address: 6112 N 17th Ave

City/State/Zip Code: Phoenix Arizona 85015

Telephone Number (area code): 602-249-7396

Name: _____

Address: _____

City/State/Zip Code: _____

Telephone Number (area code): _____

Name: _____

Address: _____

City/State/Zip Code: _____

Telephone Number (area code): _____

Name: _____

Address: _____

City/State/Zip Code: _____

Telephone Number (area code): _____

Name: _____

Address: _____

City/State/Zip Code: _____

Telephone Number (area code): _____

Name: _____

Address: _____

City/State/Zip Code: _____

Telephone Number (area code): _____

AMB 355493

PHOENIX ARIZONA
JUN 15 12:59 P
ST. LOUIS
OFFICE

RUN TIME: 12:45 PM

**DEPARTMENT OF INTERIOR
BUREAU OF LAND MANAGEMENT**

**RUN DATE: 06/15/2001
Page 1 of 1**

Input Parameters for Geographic Report with Land

System Id = CR

Admin State = AZ

Geo State =

Casetype begins with

Case Disp Txt =

Mer Twp Rng =

Mtrs = 14 0110N 0010W 003

Commodity =

Pending Org =

Total Rows Returned:

**NO WARRANTY IS MADE BY BLM FOR USE OF THE DATA
FOR PURPOSES NOT INTENDED BY BLM**

DEPARTMENT OF THE INTERIOR
BUREAU OF LAND MANAGEMENT
MINING CLAIMS
(LIVE) Serial Register Page

RunDate/Time: 06/19/01 06:46 AM

Page 1 of 1

Total Rows Returned: 1

Limit Criteria:

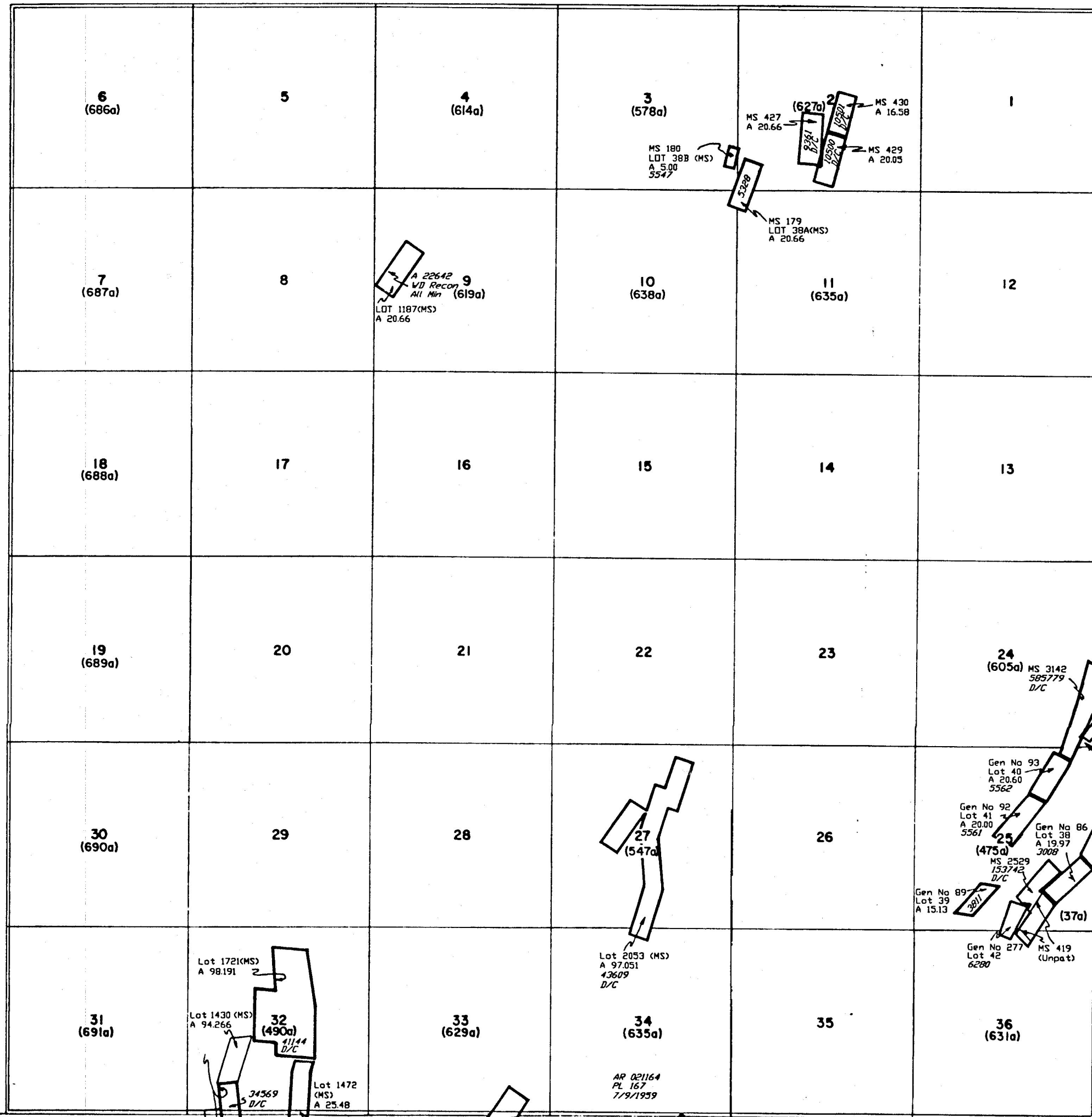
Serial Number: AMC355493

**NO WARRANTY IS MADE BY BLM
FOR USE OF THE DATA FOR
PURPOSES NOT INTENDED BY BLM**

UNSURVEYED TOWNSHIP 11 NORTH RANGE 1 WEST OF THE GILA AND SALT RIVER MERIDIAN, ARIZONA

YAVAPAI COUNTY

STATUS OF PUBLIC DOMAIN
LAND AND MINERAL TITLES



INDEX TO SEGREGATED TRACTS				
REURVEY TRACT NO	ORIGINAL SURVEY			
	T	R	SEC	SUBDIVISION

FOR ORDERS EFFECTING DISPOSAL OR USE OF UNIDENTIFIED LANDS WITHDRAWN FOR CLASSIFICATION, MINERALS, WATER AND/OR OTHER PUBLIC PURPOSES, REFER TO INDEX OF MISCELLANEOUS DOCUMENTS.

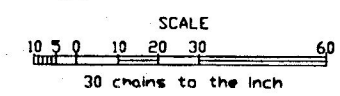
All Tr included in Vol Prescott NF, Proc 6 10/21/1899

PROTRACTION DIAGRAM NO 16

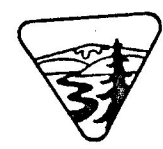
MDS 214 NE
215 NW
216 SW
217 SE

DIST NO 2

JUL 13 A 4:51
 ARIZONA
 OFFICE



WARNING STATEMENT
This plot is the Bureau's Record of Title, and should be used only as a graphic display of the township survey data. Records hereon do not reflect title changes which may have been effected by lateral movements of rivers or other bodies of water. Refer to the cadastral surveys for official survey information.



CURRENT TO	BY
11/17/1998	RE

T. L. L.
R. L. W.